



Because that's the place for the 2023 Bandit Run! For this year's Run we're going to do a "Wagon Wheel" – we'll be staying put just outside Nashville in Gallatin, Tennessee and taking daily trips across the beautiful state of Tennessee June 11<sup>th</sup> – 15<sup>th</sup> 2023.

Gallatin is home to Second Gen Graveyard, premier supplier of Trans Am parts and pieces. With Gallatin as our home base, we'll take daily drives through the beautiful rolling hills of northern, eastern, southwestern and southern Tennessee. We have an amazing opening day kick-off party hosted by John and Lisa at Second Gen Graveyard featuring all sorts of car/truck displays, food trucks, special activities and our very special guest and Bandit Run family member Susie "Hot Pants" Ewing! Also planned during the week -- daily drives through the beautiful Tennessee backroads, including a drive down the beautiful Natchez Trace Parkway (nope, it's not just in Mississippi). We also already have scheduled a private visit to the Lane Auto Museum in Nashville, time to explore the Music City on your own, car shows, a sunset cruise, a retro arcade and bowling alley, and much, much more on the way!

# **RESTORE A MUSCLE CAR** **BANDIT RUN 2023**

**Sunday June 11th – Official Start**

**Bandit Run Kick-Off Party**

**Second Gen Graveyard -- Gallatin, TN**

**11:00 am – 4:00 pm**



The owners of SGG, John and Lisa Hurd are also Bandit Runners...and they have generously offered their place to host our kick-party for this year's Run. We'll have a police escort to the venue from the hotels by the Gallatin Police Department. The Invocation and Pledge of Allegiance will be held at 12:00 noon and there will be six food trucks on hand for lunch. A raffle will be held during the day to benefit the Gallatin Police Department's "Shop with a Cop" program. We'll also have displays of Snowman's Truck, Buford and Bandit, the RAMC trailer, Bandit Movie Cars trailer, and a Gallatin Police Department cruiser. And our very special guest, Susie Ewing, aka "Hot Pants Hilliard" will be joining us! We'll have several special autograph and picture packages available for purchase with her.

**Sunday Opening Night Group Dinner**

**Eastside Bowl -- Madison, TN**

**7:00 pm – 11:00 pm**



Grab a roll of quarters and your bowling shoes and drive the TA back in time to Eastside Bowl for our opening night group dinner! We'll gather about 6:15pm at the Hampton to leave out at 6:30 for Madison, TN and the Eastside Bowl. Eastside is a diner, a retro arcade with nearly 50 vintage video games, a bowling alley, and music venue and our host for the opening night dinner. And, they have reserved parking spaces just for us! **\$20.00** and your Bandit Run wristband will get you your choice of an entrée and a drink from our custom menu (menu is at the end of the itinerary) which includes of course, a Diablo Sandwich. You also get a discount on bowling with lanes reserved and **FREE** admission to the music venue (music venue \$10 for non-registrants). They'll have four total bands starting at 7:00 pm with the bluegrass band, "Last Minute Band" from 7:00pm - 8:15 pm in the *Low Volume Lounge*, then "Joey Fletcher Band", "Feathers- A Tribute to the Black Crowes" and the evening's headlining band "Dirt Reynolds" in *The Venue at Eastside Bowl* starting at 8:00pm. Yes, you read that right. **Dirt Reynolds**. Gotta love it.



**JOEY  
FLETCHER  
BAND**

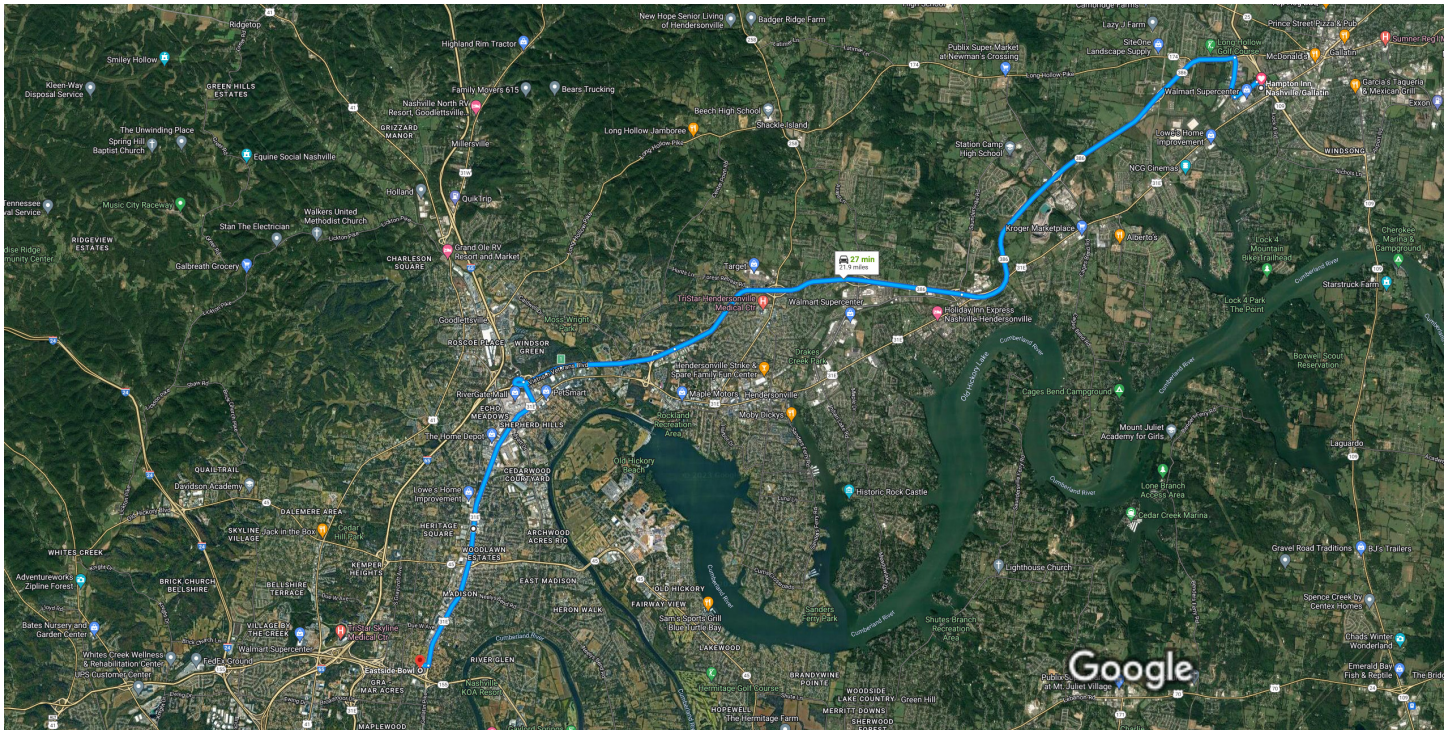






Hampton Inn Nashville/Gallatin, 980 Village  
Green Crossing, Gallatin, TN 37066 to Eastside Bowl, 1508A Gallatin Pike  
S, Madison, TN 37115

Sunday Night Eastside Bowl map



Imagery ©2023 CNES / Airbus, Landsat / Copernicus, Maxar Technologies, USDA/FPAC/GEO, Map data ©2023 1 km

## Hampton Inn Nashville/Gallatin



980 Village Green Crossing, Gallatin, TN 37066

## Take Tulip Poplar Dr and Belvedere Dr N to TN-386 S/Long Hollow Pike


- ↑ 1. Head north toward Village Green Crossing  
3 min (1.3 mi)  
115 ft
- ↪ 2. Turn right toward Village Green Crossing  
59 ft
- ↶ 3. Turn left onto Village Green Crossing  
0.1 mi
- ↶ 4. Turn left onto Tulip Poplar Dr  
0.5 mi
- ↪ 5. Turn right onto Belvedere Dr N  
0.7 mi

Continue on TN-386 S. Take US-31E BYP S to Conference Dr  
in Goodlettsville. Take exit 1 from TN-386 S


15 min (15.1 mi)

-  6. Turn left onto TN-386 S/Long Hollow Pike  
 [Continue to follow TN-386 S](#)  


---

 6.7 mi
-  7. Continue onto TN-386 S/US-31E BYP S  


---

 5.3 mi
-  8. Continue onto TN-386 S  

---

 2.0 mi
-  9. Use the middle lane to take exit 1 toward Conference Dr  

---


 0.3 mi
-  10. Keep left, follow signs for South Conference Dr and merge onto Conference Dr  

---



 0.8 mi

#### Take Gallatin Pike N to your destination in Nashville


14 min (5.5 mi)

-  11. Merge onto Conference Dr  



---

 0.4 mi
-  12. Turn right onto Gallatin Pike N  
 [Pass by Dairy Queen Grill & Chill \(on the left in 4.2 mi\)](#)  

---

 4.9 mi
-  13. Turn right onto Walton Ln  

---

 0.1 mi
-  14. Turn left  
 [Destination will be on the right](#)  

---

 495 ft

#### Eastside Bowl

1508A Gallatin Pike S, Madison, TN 37115



# **RESTORE A MUSCLE CAR BANDIT RUN 2023**

## **Monday June 12th – Natchez Trace Parkway Drive**

We'll gather in the Hampton parking lot at 8:30am to head out at 9:00 for the Natchez Trace Parkway. This is a beautiful drive down a 2-lane historic road. The Trace had been an important foot trail back in the late 1700s before it evolved into one of America's first National Roads in the early 1800s. It linked Nashville with Natchez, a town of strategic importance that was founded by the French in 1716. Both cities were major hubs of commerce at the time.

After we jump off the Natchez Trace, we'll head across to Lawrenceburg for lunch at Hinie's BBQ (price and preset menu coming soon) and stop in at Butler Performance Pontiac <https://butlerperformance.com/> for a 30 minute tour by the owner Dave Butler. We'll have a schedule for the tours closer to time. Butler is known to many Trans Am owners as a place to get everything to make our Pontiac engine perform it's best and increase your horsepower.



But if it's a different kind of horsepower you're interested in, just follow the horse and buggies up the road from our stop in Lawrenceburg to Ethridge. Ethridge is in the heart of Amish country and just up the road is the Amish Heritage Welcome Center And Museum, the Amish Country Mall and several other Amish businesses.

[4001 Hwy 43 N. Ethridge, TN 38456](https://www.google.com/maps/place/4001+Hwy+43+N,+Ethridge,+TN+38456)

After spending a few hours in Lawrenceburg/Ethridge we'll regroup and caravan back up Hwy 43 toward our base of Gallatin where dinner Monday night will be on your own.



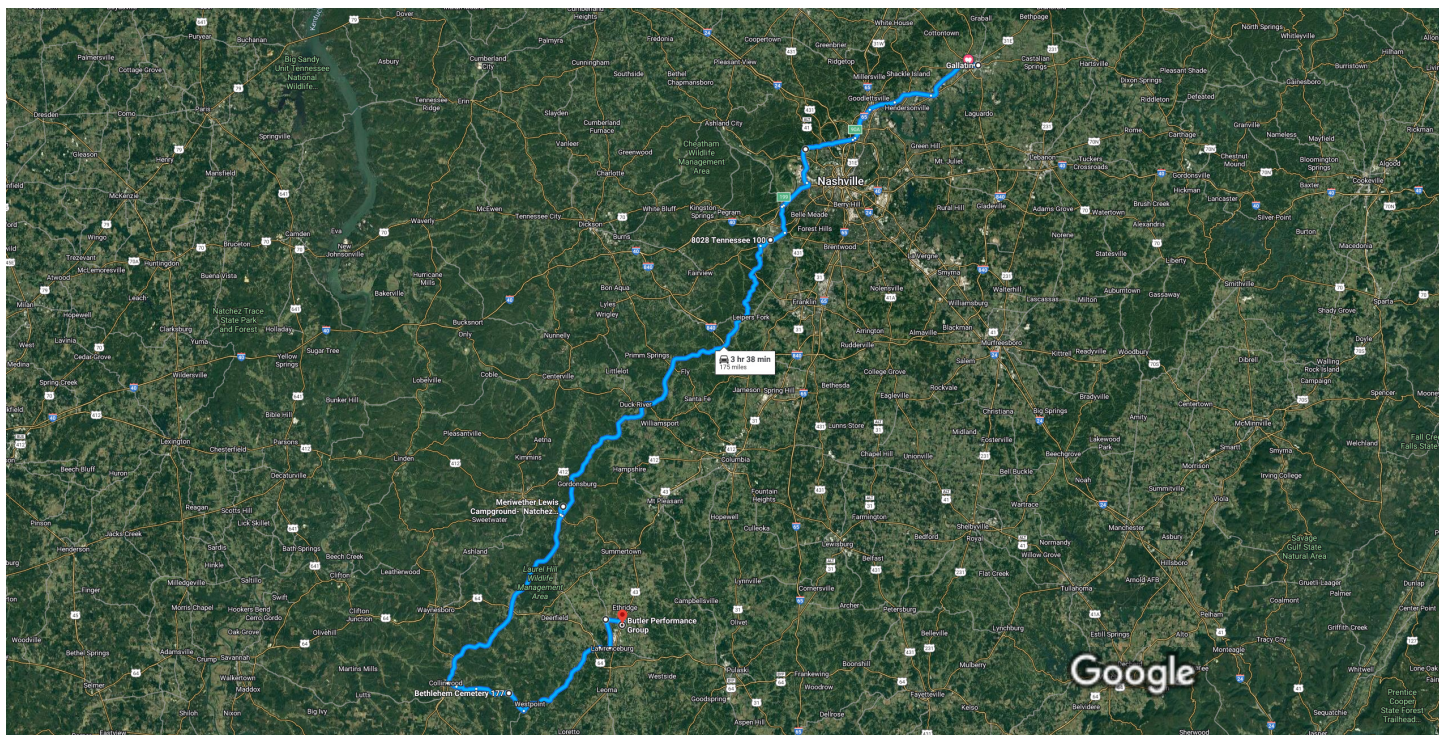


Gallatin, Tennessee 37066 to Butler

Performance Group, 2786 US-43, Lawrenceburg, TN 38464

Drive 175 miles, 3 hr 38 min

Monday Natchez Trace Maps



Imagery ©2023 TerraMetrics, Map data ©2023 10 km

Gallatin

Tennessee 37066

### Take Red River Rd to TN-386 S/Long Hollow Pike

3 min (0.7 mi)

- ↑ 1. Head west on W Main St toward Jg Bradley Pl

[i](#) Pass by Wendy's (on the left in 0.3 mi)

0.3 mi

- ↑ 2. Continue onto Red River Rd

0.4 mi

Continue on TN-386 S. Take US-31E BYP S, TN-386 S, I-65 S, TN-155 W and I-40 W to TN-251 S/Old Hickory Blvd in Nashville. Take exit 199 from I-40 W

39 min (38.8 mi)

- ↑ 3. Continue onto TN-386 S/Long Hollow Pike

[i](#) Continue to follow TN-386 S

8.0 mi

- ↑ 4. Continue onto TN-386 S/US-31E BYP S

5.3 mi

- ↑ 5. Continue onto TN-386 S  

---

3.7 mi
- ⤴ 6. Merge onto I-65 S  

---

4.5 mi
- ↘ 7. Use the right lane to take exit 90A for Briley Pky  
West/TN-155 W/Dickerson Pike/US-31W/US-41  

---

0.4 mi
- ↶ 8. Keep left, follow signs for Briley Pky/TN-155 W  
and merge onto TN-155 W  

---

11.9 mi
- ↘ 9. Use the right 2 lanes to merge onto I-40 W toward  
Memphis  

---

4.9 mi
- ↘ 10. Take exit 199 for TN-251/Old Hickory Blvd  

---

0.2 mi
- ↶ 11. Keep left at the fork, follow signs for Cheekwood  
and merge onto TN-251 S/Old Hickory Blvd  

---

121 ft

**Follow Old Hickory Blvd and TN-100 W to your destination**

- 
- 11 min (6.1 mi)
- ⤴ 12. Merge onto TN-251 S/Old Hickory Blvd  
i [Continue to follow Old Hickory Blvd](#)  

---

3.8 mi
  - ↘ 13. Turn right onto TN-100 W  

---

2.2 mi
  - ↘ 14. Turn right onto Temple Rd  

---

0.1 mi
  - ↶ 15. Turn left after Advance Auto Parts (on the right)  

---

256 ft

---

53 min (45.6 mi)

**8028 TN-100**

Nashville, TN 37221

**Get on Natchez Trace Pkwy from TN-100 W**

- 
- 6 min (2.3 mi)
- ↑ 16. Head east toward Temple Rd  

---

256 ft
  - ↘ 17. Turn right onto Temple Rd  

---

0.1 mi



- ↷ 18. Turn right onto TN-100 W  
1.7 mi
- ⬆ 19. Use the right lane to take the Natchez Trace Parkway ramp  
0.4 mi
- ⬆ 20. Continue onto Natchez Trace Pkwy  
1 hr 8 min (56.6 mi)

#### Take Campground Rd to your destination

- ↷ 21. Turn right onto M Lewis Nat'l Monument  
0.2 mi
- ↷ 22. Turn right onto Campground Rd/M Lewis Nat'l Monument  
413 ft
- ↷ 23. Turn right to stay on Campground Rd/M Lewis Nat'l Monument  
[Continue to follow Campground Rd](#)  
1.2 mi
- ↷ 24. Turn right  
49 ft

1 hr 17 min (60.3 mi)

#### Meriwether Lewis Campground- Natchez Trace

191 Meriwether Lewis Park Rd, Hohenwald, TN 38462

#### Take Campground Rd to Natchez Trace Pkwy

- ⬆ 25. Head west toward Campground Rd/Monument Rd  
49 ft
- ↶ 26. Turn left onto Campground Rd/Monument Rd  
[Continue to follow Campground Rd](#)  
1.2 mi
- ↶ 27. Turn left onto Campground Rd/M Lewis Nat'l Monument  
413 ft
- ↶ 28. Turn left onto M Lewis Nat'l Monument  
0.2 mi
- ↷ 29. Turn right onto Natchez Trace Pkwy  
34 min (31.0 mi)

## Take Railroad Bed Iron City Rd to California Branch Rd in Westpoint

- 
- 13 min (9.4 mi)
- 30. Turn right onto Park Access Rd

---

0.1 mi
  - ↶ 31. Turn left onto Broadway St

---

0.1 mi
  - ↑ 32. Continue onto Railroad Bed Rd

---

1.2 mi
  - ↑ 33. Continue onto Railroad Bed Iron City Rd

---

3.1 mi
  - ↶ 34. Turn left onto California Branch Rd  
📘 Destination will be on the left

---

4.8 mi

---

51 min (41.9 mi)

## Bethlehem Cemetery 177

8825 California Branch Rd, Westpoint, TN 38486

- ↑ 35. Head east on California Branch Rd toward Johnson Hollow Rd

---

0.1 mi
- ↑ 36. Continue onto Collinwood Rd

---

3.3 mi
- ↶ 37. Turn left onto TN-242 N

---

15.2 mi
- 38. Turn right to stay on TN-242 N

---

1.5 mi
- ↶ 39. Turn left onto TN-242 N/Buffalo Rd

---

4.0 mi
- 40. Turn right onto Flatwoods Rd

---

2.5 mi
- 41. Turn right onto US-43 S  
📘 Destination will be on the left

---

0.5 mi

---

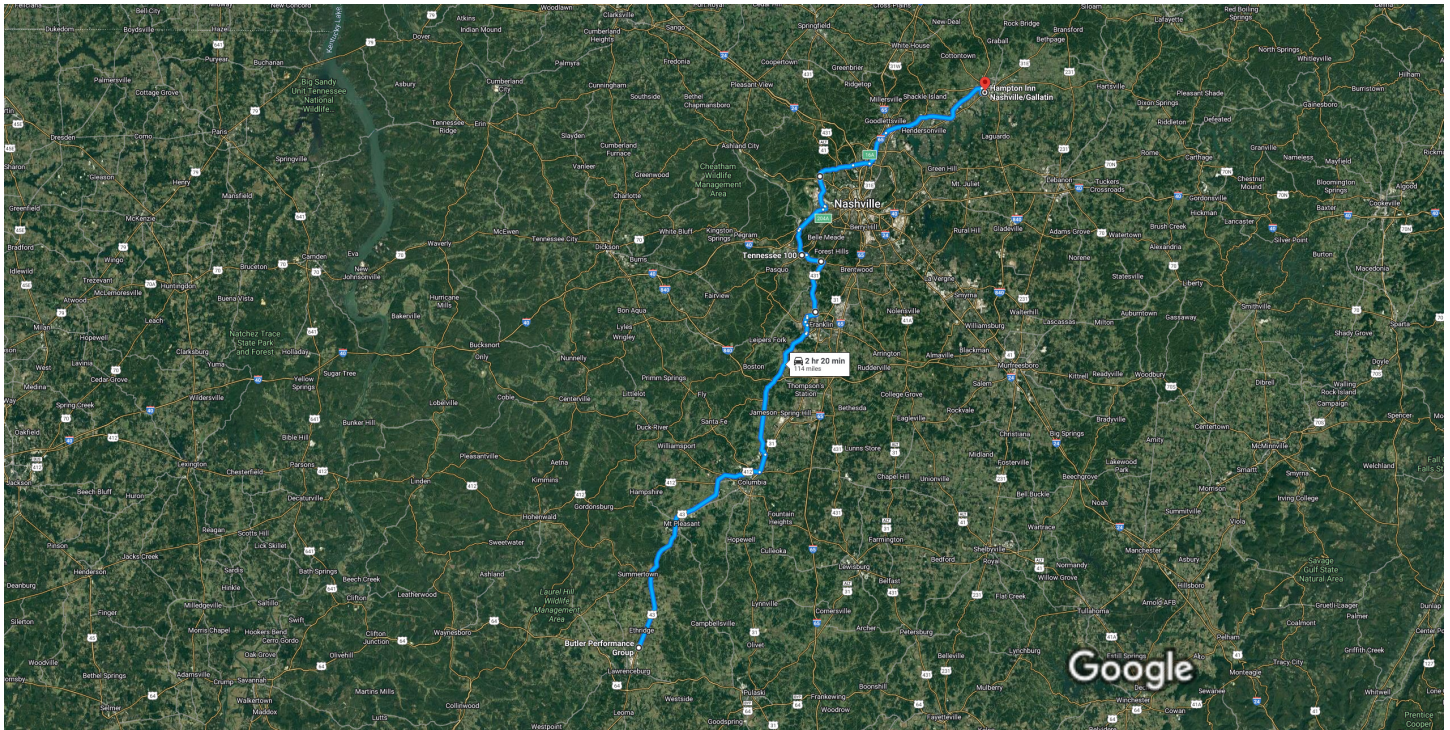
37 min (27.0 mi)



Butler Performance Group, 2786 US-43,  
Lawrenceburg, TN 38464 to Hampton Inn Nashville/Gallatin, 980 Village  
Green Crossing, Gallatin, TN 37066

Drive 114 miles, 2 hr 20 min

Monday Drive to Hampton maps



Imagery ©2023 TerraMetrics, Map data ©2023 10 km

### Butler Performance Group

2786 US-43, Lawrenceburg, TN 38464

### Follow US-43 N to TN-246 N/Carters Creek Pike in Columbia

39 min (36.7 mi)


- ↑ 1. Head north on US-43 N toward Good Hope Rd N  
34.1 mi
- ↩ 2. Use the left 2 lanes to turn left onto US-31 N  
Pass by Waffle House (on the right)  
2.6 mi

### Continue on TN-246 N/Carters Creek Pike to Franklin


35 min (23.4 mi)

- ↩ 3. Turn left onto TN-246 N/Carters Creek Pike  
19.4 mi
- ↩ 4. Turn left  
0.2 mi
- ↑ 5. Continue onto Horton Ln  
1.0 mi




-  6. Turn left onto Boyd Mill Ave  


---

 0.7 mi
-  7. Continue onto Carlisle Ln  


---

 0.6 mi
-  8. Turn left onto Del Rio Pike  

---

 0.2 mi
-  9. Turn right onto Mack Hatcher Mem Pkwy  


---

 1.3 mi
-  10. Turn left onto US-431 N/Hillsboro Rd  


---

 12 min (7.8 mi)


**Continue on TN-254 W/Old Hickory Blvd. Drive to TN-100 W in Nashville**

-  11. Turn left onto TN-254 W/Old Hickory Blvd  

---

 6 min (3.4 mi)
-  12. Use any lane to turn left onto TN-100 W  

---

 2.8 mi
-  [Destination will be on the right](#)  

---

 0.6 mi


---

1 hr 33 min (71.2 mi)


**TN-100**

Nashville, TN 37221


**Get on I-40 E**

-  13. Head west on Old Hickory Blvd toward Bellevue Rd  

---

 7 min (3.9 mi)
-  14. Use the right lane to take the ramp onto I-40 E  


---

 3.6 mi
-  14. Use the right lane to take the ramp onto I-40 E  


---

 0.3 mi


**Take TN-155 N, I-65 N and TN-386 N to Belvedere Dr N in Gallatin**

-  15. Merge onto I-40 E  


---

 37 min (37.8 mi)
-  15. Merge onto I-40 E  

---


 4.2 mi
-  16. Take exit 204A for Briley Parkway/TN-155 N  

---


 0.7 mi
-  17. Continue onto Briley Pkwy  

---


 0.1 mi

-  18. Continue onto TN-155 N/Briley Pkwy



---

 9.7 mi
-  19. Keep left to continue on TN-155 E

---

 2.3 mi
-  20. Take exit 16A to merge onto I-65 N toward Louisville


---

 5.1 mi
-  21. Keep right at the fork to continue on TN-386 N/Vietnam Veterans Blvd, follow signs for State Route 386/Hendersonville/Gallatin
  -  Continue to follow TN-386 N


---

 15.7 mi


**Continue on Belvedere Dr N to your destination**

- 
-  22. Turn right onto Belvedere Dr N


---

 3 min (1.3 mi)
  -  23. Turn left onto Tulip Poplar Dr


---

 0.7 mi
  -  24. Turn right onto Village Green Crossing


---

 0.5 mi
  -  25. Turn right

---

 0.1 mi
  -  26. Turn left

---

 59 ft
  -  Destination will be on the right

---

 115 ft

---

47 min (43.0 mi)

**Hampton Inn Nashville/Gallatin**

980 Village Green Crossing Gallatin TN 37066

# **RESTORE A MUSCLE CAR** **BANDIT RUN 2023**

## **Tuesday June 13th – You ought to be IN Nashville --**

Tuesday we head into Music City to the **Lane Motor Museum**

[702 Murfreesboro Pike, Nashville, TN, 37210](https://www.lanemotormuseum.org/visit/visit-lane-motor-museum/)

<https://www.lanemotormuseum.org/visit/visit-lane-motor-museum/>

Although normally closed on Tuesdays, Lane is opening up just for us!! We'll stage at 8:30am to leave at 9:00 am from the Hampton Inn parking lot for a leisurely drive to arrive for our tour from 10:00 am - 12 noon. There's plenty of parking for us when we arrive. A discounted admission of **\$10 per person** -with your Bandit Run wristband- will be collected at the door. There are over 550 vehicles in the Lane collection. They have room to display approximately 150 cars on the museum floor. The Museum rotates its collection on a regular basis to keep the exhibit area fresh for returning guests.



**Then after the tour**, we arranged special parking at the [Nissan Stadium in Nashville](https://www.visitmusiccity.com/#) at **\$10 per car**. It is right next to the pedestrian bridge, so you can park and then walk into Downtown Nashville <https://www.visitmusiccity.com/#> for the rest of the afternoon to see sites like the Country Music Hall of Fame (<https://www.countrymusicHalloffame.org/>), the Ryman Auditorium (<https://www.ryman.com/>) Hatch Show Print (<https://www.hatchshowprint.com/>) Johnny Cash Museum (<https://www.johnnycashmuseum.com/>) Lower Broadway Nashville, (<https://nashvilledowntown.com/go/broadway>) or try A hop-on, hop-off trolley tour of the city (<https://tinyurl.com/26anbmt9>) Or a Downtown Nashville Walking tour (<https://www.musiccityadventureco.com/>) or any number of other great Nashville tours. You'll have about 4 ½ hours before you'll need to head back to Gallatin for our evening's events.

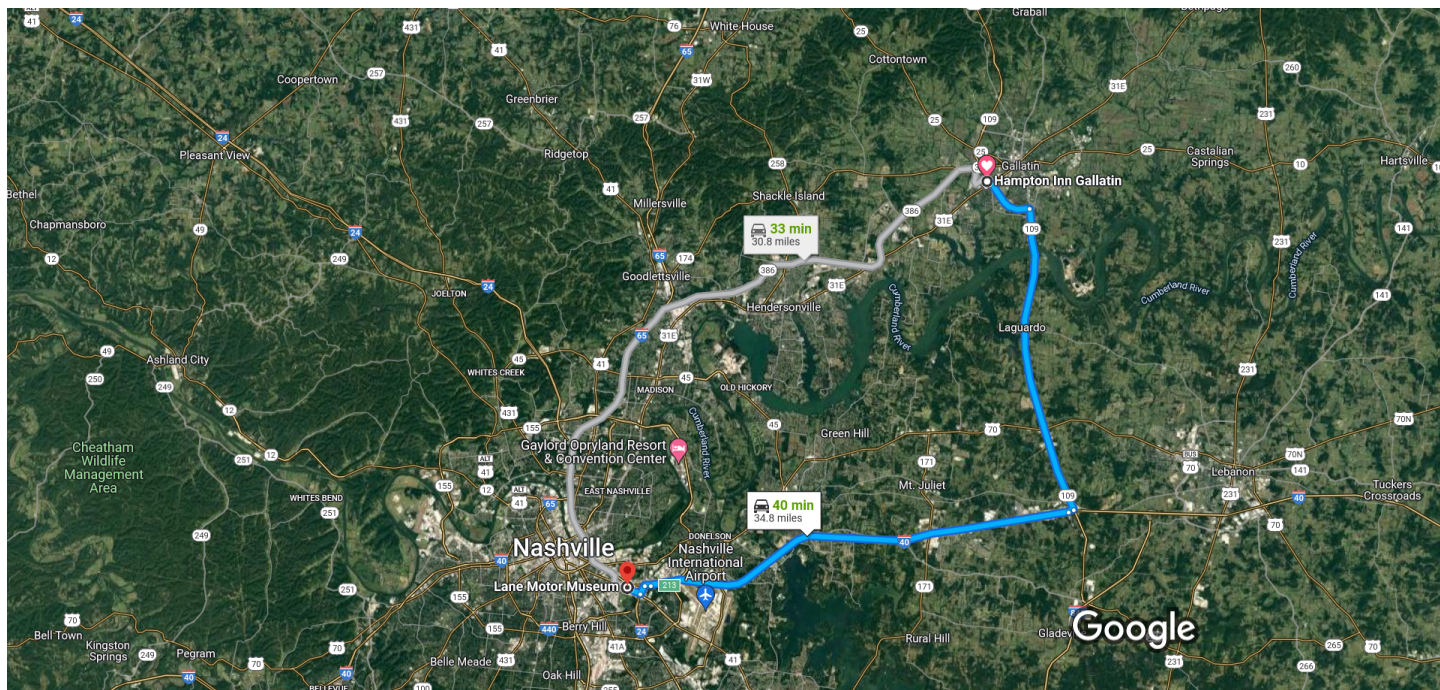
**To cap off our evening, at 6:00 pm** gather in the lot next to the Gallatin Civic Center (210 Albert Gallatin Ave, Gallatin, TN 37066) where we will leave out about 6:30, for *a Driving Tour of Sumner County with our special escort, Sumner County Deputy Sheriff Eric Craddock*. The tour will be about an hour and ½ so plan for a late dinner on your own.





Hampton Inn Gallatin, 980 Village Green Crossing, Drive 34.8 miles, 40 min  
Gallatin, TN 37066 to Lane Motor Museum, 702 Murfreesboro Pike,  
Nashville, TN 37210

Hampton to Lane Museum



Imagery ©2023 TerraMetrics, Map data ©2023 2 mi

## Hampton Inn Gallatin

980 Village Green Crossing, Gallatin, TN 37066

### Get on I-40 W in Lebanon from Hwy 109 N S

- ↑ 1. Head south toward Village Green Crossing  
141 ft
- ↩ 2. Turn left toward Village Green Crossing  
52 ft
- ↪ 3. Turn right onto Village Green Crossing  
0.2 mi
- ↩ 4. Turn left onto Village Green Dr  
322 ft
- ↩ 5. Use the left 2 lanes to turn left onto Nashville Pike  
[Pass by Panera Bread \(on the right\)](#)  
0.2 mi
- ↩ 6. Use the left lane to merge onto TN-109 S/Hwy 109 N S  
2.3 mi

- 7. Turn right onto Hwy 109 N S/S Water Ave  
📍 Continue to follow Hwy 109 N S  
12.7 mi
- ⬆ 8. Turn right onto the ramp to Nashville  
0.3 mi

Follow I-40 W to Spence Ln in Nashville. Take exit 213 from I-40 W

- ⬆ 9. Merge onto I-40 W  
16 min (18.1 mi)  
17.9 mi
- 10. Take exit 213 for Spence Ln toward US-41/US-70S/Murfreesboro Rd  
0.2 mi

Follow Spence Ln and Murfreesboro Pike to your destination

- ⬅ 11. Turn left onto Spence Ln  
3 min (1.0 mi)  
0.4 mi
- 12. Turn right toward Murfreesboro Pike  
131 ft
- 13. Turn right onto Murfreesboro Pike  
0.6 mi
- 14. Turn right  
📍 Destination will be on the left  
174 ft

Lane Motor Museum

702 Murfreesboro Pike, Nashville, TN 37210

# **RESTORE A MUSCLE CAR** **BANDIT RUN 2023**

**Wednesday June 14<sup>th</sup>**


## **“Rolling down the Backwood Tennessee Byways”**

We'll take the advice of country music legends Alabama and cruise on down the beautiful Tennessee backroads. We'll head out from the Hampton Inn at 8:30am and spend some quality time between the white lines as we head east and south on the Tennessee back roads toward Crystal Lake and our lunch destination, Twisted Oaks Restaurant. (3349 Nashville Hwy, Dowelltown, TN 37059) arriving about 11am. There we'll have waiting for us an All-You-Can-Eat spaghetti meal served family style with spaghetti and meatballs with homemade marinara, garlic knots, drink & desserts for **\$25.00**. We'll have a leisurely lunch till about 1:00 pm and then head out again to arrive back in Gallatin about 3.



That should give you plenty of time to rest and get refreshed for our Wednesday evening takeover of Downtown Gallatin! Starting at 5:00 pm, the City Hall parking lot has been reserved for Bandit Runners to park in for the evening (132 West Main St.) Please be sure you have your BR23 sticker on your windshield. Bandit Runners can then do dinner on their own from 5:00 pm to 7:00pm at a variety of downtown restaurants who are eagerly awaiting our arrival. Some of them include: *Fillys Game and Grill* (bar food), *Swaney Swifts* (amazing burgers), *Starr Ranch* (great bbq and more), *Prince St Pizza* (pizza), and *Bless Your Heart* (grazing boards, sandwiches, pasta).

After you eat, mosey on over to the historic Palace Theater where it's 1977 prices and **\$2.50** will get you admission to the year's hottest movie... *Star Wars*. Kidding. From 7:00pm -10:00pm it'll be our beloved Burt and Jerry & *Smokey and the Bandit*. They'll have popcorn, soda and candy for sale, so save room dessert after dinner. And here's a fun fact: On their opening weekend May 25<sup>th</sup>- 27<sup>th</sup> 1977, *Star Wars* opened to a limited release of theaters on the 25<sup>th</sup> and really wasn't expected to be the hit that it was. 2 days later, on May 27 *Smokey* opened in a greater number of theaters and so narrowly won the opening weekend. This is the only case where a *Star Wars* film was NOT the biggest movie that opened in its first weekend!

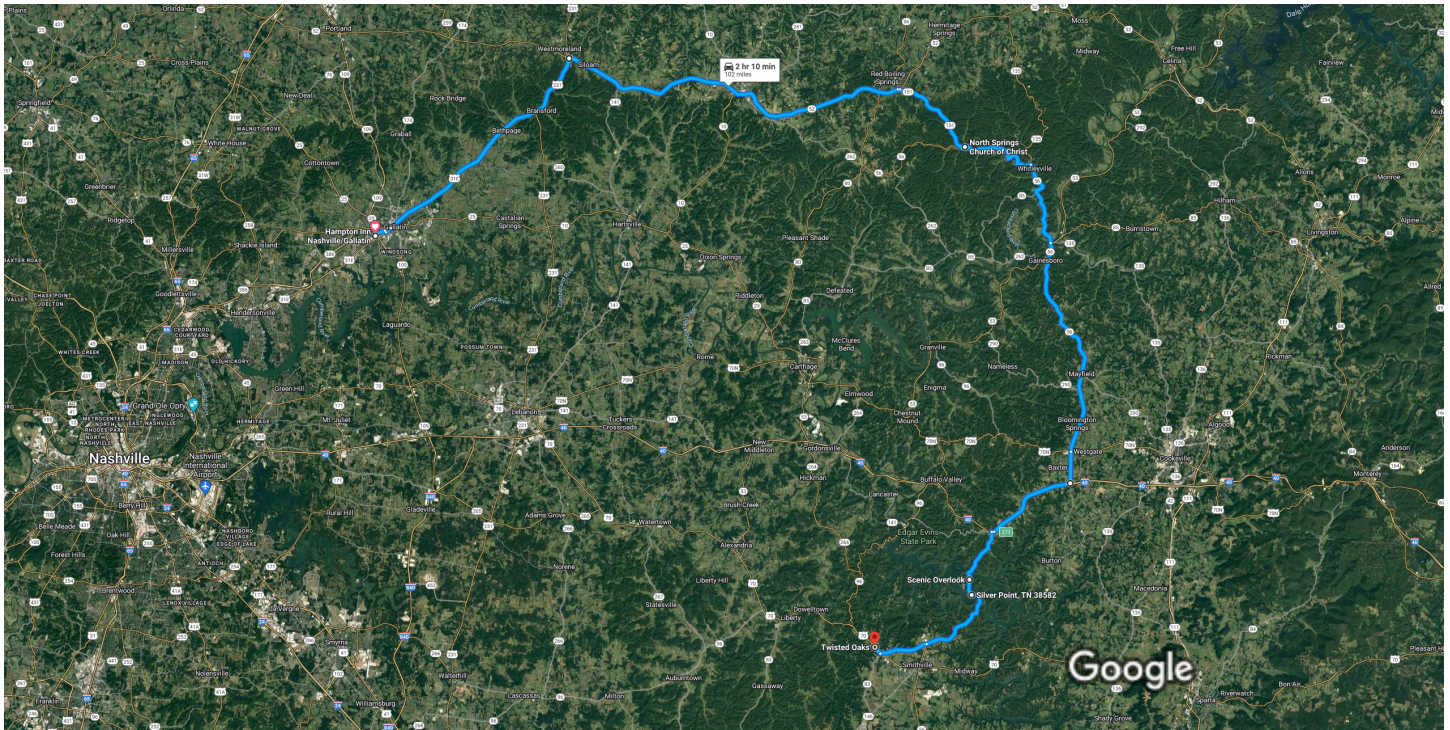






Hampton Inn Nashville/Gallatin, 980 Village Green Crossing, Gallatin, TN 37066 Drive 102 miles, 2 hr 10 min  
Dowelltown, TN 37059

Wednesday's Drive to Twisted Oaks Map



Imagery ©2023 TerraMetrics, Map data ©2023 Google 5 km

## Hampton Inn Nashville/Gallatin

980 Village Green Crossing, Gallatin, TN 37066

- ↑ 1. Head north toward Village Green Crossing  
115 ft
- ➔ 2. Turn right toward Village Green Crossing  
59 ft
- ➔ 3. Turn left onto Village Green Crossing  
0.1 mi
- ➔ 4. Turn right onto Tulip Poplar Dr  
0.8 mi
- ➔ 5. Tulip Poplar Dr turns right and becomes Maple St  
0.1 mi
- ➔ 6. Use the left 2 lanes to turn left onto W Main St  
0.4 mi
- ↑ 7. Continue onto US-31E N/W Broadway/Gallatin Pike/Nashville Pike  
Continue to follow US-31E N  
17.2 mi

---

26 min (18.8 mi)

36.5529629, -86.2367132

- ↑ 8. Head east on Hwy 52 W  

---

24.8 mi
- ↗ 9. Turn right onto the ramp to Tri Cnty Vocational Sch  

---

0.2 mi
- ↘ 10. Turn right onto TN-151 S  

---

6.4 mi
- ← 11. Turn left onto TN-56 S  

i

Destination will be on the right

---

0.2 mi

---

41 min (31.7 mi)

#### North Springs Church of Christ

6385 TN-56, Whitleyville, TN 38588

- ↑ 12. Head east on TN-56 S toward Crabtree Creek Rd  

---

5.8 mi
- ↑ 13. Continue straight onto TN-135 S/TN-56 S  

---

6.6 mi
- ↘ 14. Keep right to continue on TN-53 S/TN-56 S  

i

Continue to follow TN-56 S

---

15.5 mi
- ↑ 15. Continue straight to stay on TN-56 S  

---

2.1 mi

---

38 min (30.0 mi)

36.1384401, -85.6288147

- ↑ 16. Head west toward I-40 W  

---


0.2 mi
- ↗ 17. Merge onto I-40 W  

---

6.3 mi
- ↘ 18. Take exit 273 for TN-56 S toward  
Smithville/McMinnville  

---

0.2 mi

← 19. Turn left onto TN-56 S/Smithville Hwy  
 Destination will be on the right  
3.9 mi

---

11 min (10.6 mi)

### Scenic Overlook

Silver Point, TN 38582

↑ 20. Head south on TN-56 S  
1.2 mi

---


1 min (1.2 mi)

### Silver Point

Tennessee 38582

↑ 21. Head east on TN-56 S toward Craft Center Dr  
6.3 mi

↪ 22. Turn right onto TN-83 S/Allen Ferry Rd  
3.3 mi

↪ 23. Turn right onto US-70 W  
 Destination will be on the left  
0.6 mi

---

13 min (10.2 mi)

### Twisted Oaks

3349 Nashville Hwy Dowelltown TN 37050

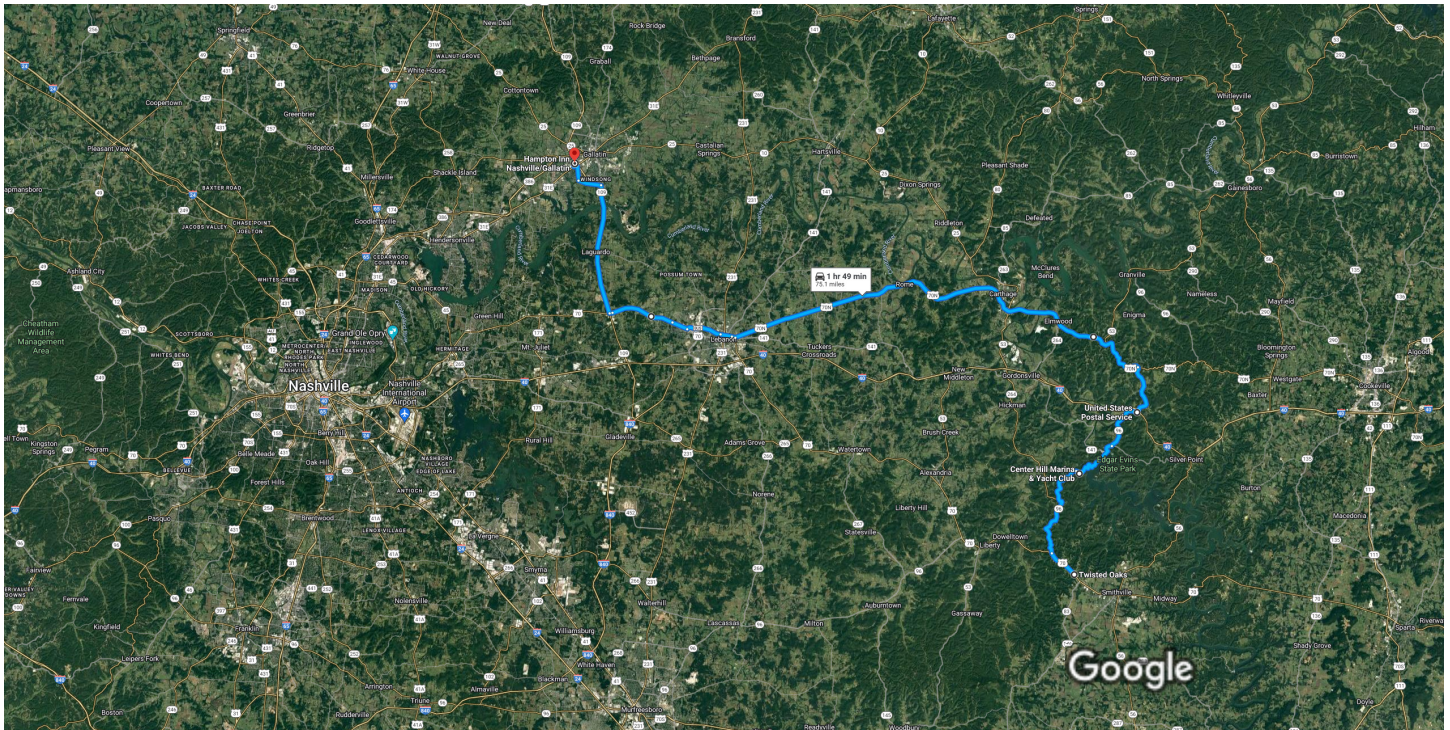




Twisted Oaks, 3349 Nashville Hwy,  
Dowelltown, TN 37059 to Hampton Inn Nashville/Gallatin, 980 Village  
Green Crossing, Gallatin, TN 37066

Drive 75.1 miles, 1 hr 49 min

Wednesday Drive to Hampton map



Imagery ©2023 TerraMetrics, Map data ©2023 5 km

## Twisted Oaks

3349 Nashville Hwy, Dowelltown, TN 37059

- ↑ 1. Head northwest on US-70 W toward Old Snow Hill Rd  
2.1 mi
- ↘ 2. Turn right onto TN-96 N  
7.8 mi
- ↘ 3. Turn right onto Cove Hollow Boat Dock Rd  
0.4 mi
- ↘ 4. Turn right toward Cove Hollow Cir  
331 ft
- ↑ 5. Continue straight onto Cove Hollow Cir  
144 ft

16 min (10.3 mi)

Center Hill Marina & Yacht Club

450 Cove Hollow Cir, Lancaster, TN 38569

### Take Cove Hollow Boat Dock Rd to TN-96 N

- 
- 1 min (0.3 mi)
- ↑ 6. Head west toward Cove Hollow Boat Dock Rd

---

289 ft
  - ↪ 7. Keep right to continue toward Cove Hollow Boat Dock Rd

---

213 ft
  - ↵ 8. Slight left onto Cove Hollow Boat Dock Rd

---

0.2 mi

### Follow TN-96 N to Buffalo Valley Rd in Buffalo Valley

- 
- 11 min (7.5 mi)
- ↪ 9. Turn right onto TN-96 N

---

4.1 mi
  - ↵ 10. Turn left to stay on TN-96 N

---

3.5 mi

### Continue on Buffalo Valley Rd to your destination

- 
- 40 sec (0.1 mi)
- ↪ 11. Turn right onto Buffalo Valley Rd

---

449 ft
  - ↵ 12. Turn left to stay on Buffalo Valley Rd

---

66 ft
  - ↵ 13. Turn left
    - i Destination will be on the left

---

115 ft

---

13 min (8.0 mi)

### United States Postal Service

18545 Buffalo Valley Rd, Buffalo Valley, TN 38548

### Follow TN-96 N to US-70N W

- 
- 7 min (3.9 mi)
- ↑ 14. Head south toward Buffalo Valley Rd

---

115 ft
  - ↪ 15. Turn right onto Buffalo Valley Rd

---

66 ft
  - ↪ 16. Turn right to stay on Buffalo Valley Rd

---

292 ft
  - ↪ 17. Turn right onto TN-96 N

---

3.8 mi

**Continue on US-70N W to Lebanon. Take the TN-109 exit from Lebanon Rd**

		56 min (41.0 mi)
↑	18. Continue straight onto US-70N W	
		31.9 mi
↷	19. Turn right onto E Baddour Pkwy	
		0.3 mi
↑	20. Continue onto E High St	
		0.8 mi
↑	21. Continue onto W Baddour Pkwy	
		2.4 mi
↷	22. Turn right onto W Main St	
		1.1 mi
↑	23. Continue onto Lebanon Rd	
		4.3 mi
↷	24. Take the TN-109 exit toward I-40/Gallatin	
		0.2 mi

**Continue on TN-109 N/Hwy 109 N N to Gallatin**

		15 min (11.4 mi)
↷	25. Turn right onto TN-109 N/Hwy 109 N N	
		8.8 mi
↶	26. Turn left onto Nichols Ln	
		1.6 mi
↷	27. Turn right onto Lock 4 Rd	
		1.1 mi
↶	28. Turn left onto Nashville Pike	
		47 sec (0.2 mi)

**Continue on Village Green Dr to your destination**

		2 min (0.3 mi)
↷	29. Turn right onto Village Green Dr	
		154 ft
↶	30. Keep left to stay on Village Green Dr	
		167 ft
↷	31. Turn right onto Village Green Crossing	
		0.2 mi
↶	32. Turn left	
		52 ft
↷	33. Turn right	
		<a href="#">i Destination will be on the left</a>
		141 ft



---

1 hr 20 min (56.8 mi)

**Hampton Inn Nashville/Gallatin**

980 Village Green Crossing, Gallatin, TN 37066

# **RESTORE A MUSCLE CAR BANDIT RUN 2023**

**Thursday June 15<sup>th</sup>**

## **“Pontiac, meet Chevy” -- Trip to the Corvette Museum**



Thursday morning we'll meet about 8:00 to leave at 8:30 for an hour ½ long backroads drive through Southern Kentucky to Bowling Green, KY and the National Corvette Museum.

After touring the museum, we have scheduled a lovely Kentucky-themed catered luncheon at the Museum. **For \$35** you'll get a delicious buffet of Kentucky Bourbon Chicken, Roast Beef, Mashed Potatoes, Green Beans, rolls, beverages and desserts – Pecan Pie and Cheesecake!! It will be pre-paid and the Corvette Museum will have a link to pre-pay with that I will post on the Facebook page. This luncheon will take the place of our usual nighttime closing dinner because, well, it's a cool place to do it! So, we'll be doing our Bandit Run Awards and any special announcements at the luncheon. After, we'll take a leisurely drive back to Gallatin to relax and visit.

## **Thursday Night Closing Celebration**

### **“POP UP PIZZA PARTY IN THE PARKING LOT”**

Say that 3 times fast. A Bandit Run favorite, just good old fun with friends with food. Bring your chairs and we'll bring the pizzas and sodas. We'll have a few last give-aways. And who knows, we may break out in Karaoke. A relaxing way to end our 2023 Bandit Run.

**Also, one question I'll answer ahead of time which I know we'll get– why aren't we going to the Grand Ole' Opry?** As much as I would love to—

a: there are over 265 of us – getting tickets is tough for that big a group and they are minimum of \$65.00+

b: parking is limited, so we'd have to pay for a charter bus which is expensive.

c: We don't have a really good night to go that they are performing.

d: because the city is in/coming out of CMA Fest while we're there, which means things downtown are in a state of disarray and I don't want to chance taking all of us and our cars into a potentially hazardous situation.

However, if you are coming in Saturday, I would suggest you look into getting tickets for the Saturday performance. Here is the Opry's schedule and link for tickets.

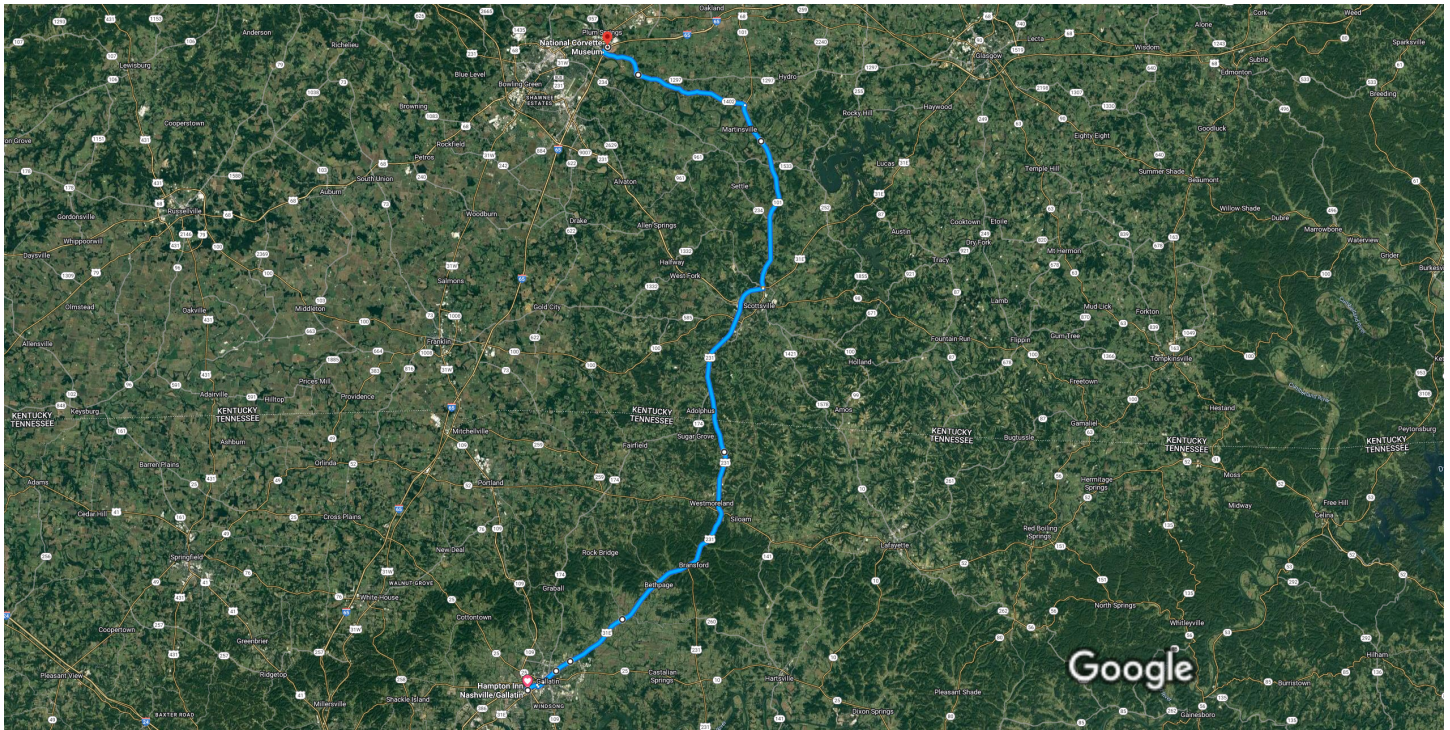
<https://tinyurl.com/2p98ysrr>

The Ryman Auditorium also has a show called Opry at the Ryman on Saturday Afternoon. Here is the Ryman's schedule. <https://tinyurl.com/mtv6fpub>



Hampton Inn Nashville/Gallatin, 980 Village Green Crossing, Gallatin, TN 37066 Drive 60.4 miles, 1 hr 10 min  
Corvette Dr, Bowling Green, KY 42101

Thursday Drive with map



Imagery ©2023 TerraMetrics, Map data ©2023 Google 5 km

### Hampton Inn Nashville/Gallatin

980 Village Green Crossing, Gallatin, TN 37066

### Take Tulip Poplar Dr to W Main St

- 3 min (1.1 mi)
  - ↑ 1. Head north toward Village Green Crossing
- 115 ft
  - ↘ 2. Turn right toward Village Green Crossing
- 59 ft
  - ↙ 3. Turn left onto Village Green Crossing
- 0.1 mi
  - ↘ 4. Turn right onto Tulip Poplar Dr
- 0.8 mi
  - ↘ 5. Tulip Poplar Dr turns right and becomes Maple St
- 0.1 mi

### Follow US-31E N to KY-101 N in Allen County

43 min (34.7 mi)



- ↩ 6. Use the left 2 lanes to turn left onto W Main St  
0.4 mi
- ↑ 7. Continue onto US-31E N/W Broadway/Gallatin  
Pike/Nashville Pike  
[i Continue to follow US-31E N](#)  
[i Entering Kentucky](#)  
34.2 mi

**Follow KY-101 N and KY-1402 W/Porter Pike to your  
destination in Bowling Green**

- ↩ 8. Turn left onto KY-101 N  
13.2 mi
- ↩ 9. Turn left onto KY-1402 W/Porter Pike  
10.9 mi
- ↪ 10. Turn right onto Corvette Dr  
0.5 mi
- ↩ 11. Turn left  
144 ft

**National Corvette Museum**

350 Corvette Dr, Bowling Green, KY 42101



**Sunday June 10th**

## **BANDIT RUN MENU -- \$20.00**

**ALL MEALS INCLUDE A SOFT DRINK OR TEA  
TAX & TIP ARE ALREADY FIGURED INTO THE PRICE.  
ANY ALCOHOL ORDERED IS A SEPARATE CHARGE.**

### **FLATBREAD PIZZA**

-- CHEESE OR PEPPERONI

### **THE BURGER**

– LETTUCE, TOMATO, ONIONS, PICKLES AND CHOICE OF CHEESE

### **THE BIG SALAD**

MIXED GREENS, CUCUMBER, RED ONION, TOMATO, CROUTONS, CHOICE OF DRESSING. CAN ADD WHITE CHEDDAR CHEESE AND / OR CHICKEN, BACON, OR SCOOP OF TUNA SALAD.

### **TURKEY CLUB**

– TURKEY, PROVOLONE, MAYO, BACON, LETTUCE AND TOMATO ON TOASTED BREAD.

### **THE DIABLO SANWICH**

– BBQ PORK WITH TEXAS HOT SAUCE AND JALAPENO'S

**EASTSIDE'S FAMOUS SHEPHERD'S PIE**—A FAVORITE KNOWN FAR AND WIDE, THIS IS A PRE-ORDER WHEN POSSIBLE (Lori will take pre-order day of)

-- GROUND BEEF, LAMB, VEGGIES, MASHED POTATOES, AND EXTRA SHARP WHITE CHEDDAR CHEESE.

## POINTS TO REMEMBER FOR A SUCCESSFUL BANDIT RUN EXPERIENCE:

1. Please have cash ready for our tours, museums, and lunches. It makes everything go faster and smoother and not all places are equipped to handle credit cards. I've tried to list and put in bold within the itinerary all of the current fees we have negotiated so you can plan ahead. Most of the time you will be handing cash directly to the museum/restaurant, however some of those times Bandit Run staff may be collecting the money.
2. Our routes may change before or even the day of a drive. We work to make sure we have the safest and best routes and monitor road closures and construction areas. Planning months in advance we can't know all possible issues that may come up. But never worry, we'll all get there together.
3. We are a large group this year, please use a CB if possible to keep in communication with other Runners and the lead cars. We do our very best to pace the group so no one gets left behind and give out directions, turns and addresses via the CB as we are driving. However, if you don't hear it, your itinerary has a map and turn-by-turn directions on where we are going.
4. If you have car trouble, pull over to the side of the road and let other Runners know you need help. Most likely, before you even say it, others will have followed you off the road already ready to pitch in and help.
5. It's not a race. It's a leisurely drive down backroads. We try to stay off the interstates as much as we can (we can drive those anytime). But if you feel you must get there sooner or prefer to take the interstate to our routes, you are welcome to break off and go on without the group. You will have the addresses and information of our destinations to use to assist you,
6. Sometimes our routes may not make sense to you. Keep in mind what routes work for 5 cars, 25 cars or even 75 cars, won't work for 135 cars. We work to keep our impact on the local area to a minimum and that often means taking what seems to be a round-about route. We try to avoid city centers and areas with excessive stoplights where there's a chance the group gets broken up too much.
7. Above all else, have fun. Meet new people, make new friends. You can show off, but don't break any laws. We don't bring bail money. 😊